



Economy

Renfrewshire's Economic Investment Locations

-  E1 - Local Industrial Area
-  E1 - Strategic Economic Investment Locations
-  E3 - Transition Area
-  E5 - Glasgow Airport Operational Land
-  Glasgow Airport Public Safety Zone
-  Simplified Planning Zone
-  Development Opportunity Site

Centres





Renfrewshire's Network of Centres

-  Strategic Town Centre
-  Local Service Centre
-  Local Commercial Centre




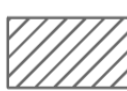



Infrastructure

-  I2 - Strategic Freight Hub

Places

-  P1 - Renfrewshire's Places
-  P2 - Additional Housing Site
-  P2 - Housing Land Supply Sites
-  P6 - Open Space

Environment

-  Core Paths
-  ENV1 - Greenbelt
- ENV2 - Natural Heritage**
 -  Local Designation (SINC)
 -  Local Nature Reserve
 -  Gleniffer Braes Country Park
- ENV3 - Built Heritage**
 -  Conservation Areas
-  Council Boundary

Reproduced by permission of Ordnance Survey on behalf of HMSO. © Crown copyright and database right 2021. All rights reserved. Ordnance Survey Licence number 100023417.

